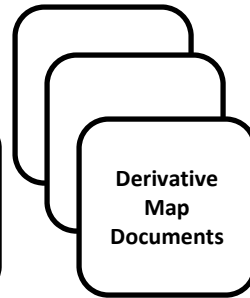
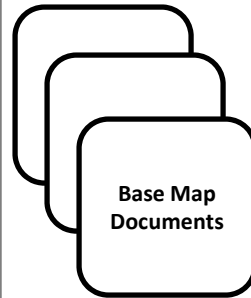

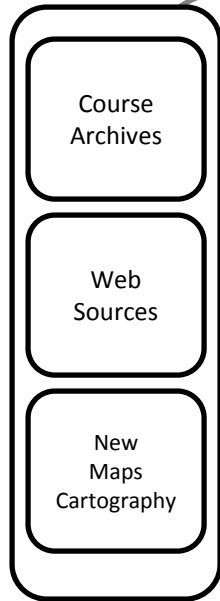


# Generic Project Model

**Spatial & Attribute  
Data Management**

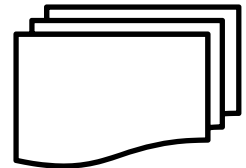
**Geo-database**

**Objectives**

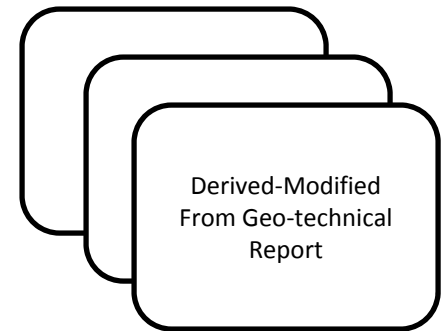
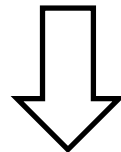


**Descriptive & Analytical  
Maps**

**Metadata**



**Geo-technical Report**



**PowerPoint Presentation**

